

















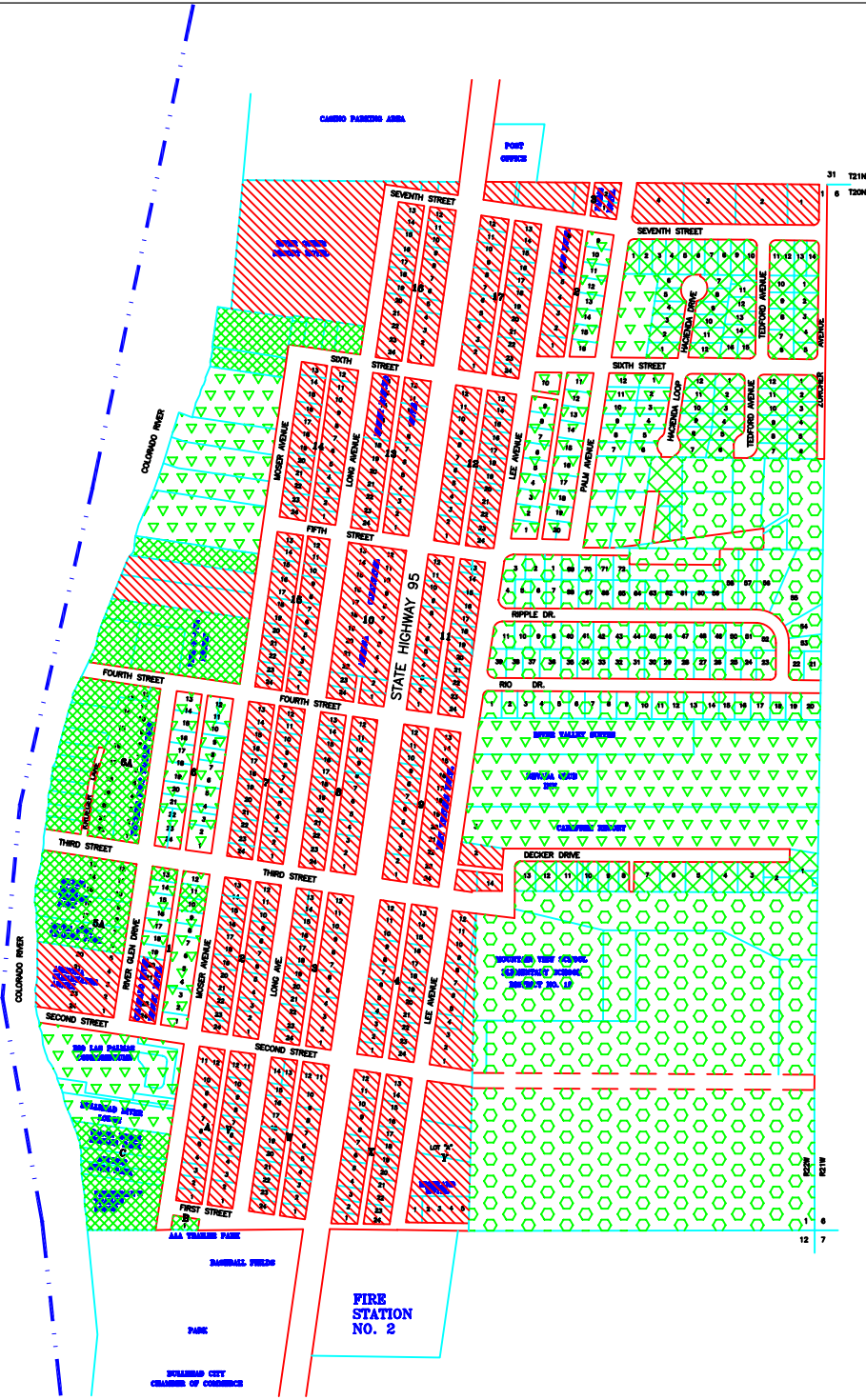
ZONING MAP LEGEND

REFERENCE: CHAPTER 17.10 ZONES AND BOUNDARIES

- | | DENSITY* |
|---|---|
|  | - R1L DISTRICT RESIDENTIAL:
SINGLE FAMILY LIMITED D-6 |
|  | - R1S DISTRICT RESIDENTIAL:
SINGLE FAMILY SUBURBAN D-6 |
|  | - R1FB DISTRICT RESIDENTIAL:
SINGLE FAMILY FACTORY BUILT D-6 |
|  | - R1MH DISTRICT RESIDENTIAL:
SINGLE FAMILY MANUFACTURED HOME D-6 |
|  | - R2MF DISTRICT RESIDENTIAL:
MULTIPLE FAMILY UNITS D-3 |
|  | - RS DISTRICT RESIDENTIAL
AND SERVICES D-3 |
|  | - C1 DISTRICT COMMERCIAL:
NEIGHBORHOOD SALES AND SERVICES D-9 |
|  | - C2 DISTRICT COMMERCIAL:
GENERAL SALES AND SERVICES D-9 |
|  | - C3 DISTRICT COMMERCIAL:
MINOR INDUSTRIAL D-9 |
|  | - M1 DISTRICT INDUSTRIAL:
GENERAL LIMITED D-9 |
|  | - M2 DISTRICT INDUSTRIAL: HEAVY D-9 |
|  | - P1 DISTRICT PARKING |
|  | - PL DISTRICT PUBLIC LANDS |
|  | - PAD DISTRICT PLANNED
AREA DEVELOPMENT |
|  | - RP DISTRICT RESIDENTIAL PARK |
|  | - GC DISTRICT GOLF COURSE |

DENSITY*

* Density district unless otherwise noted. See a Planner for more information.



MAPS PUBLISHED BY THE CITY OF BULLHEAD CITY ARE PROVIDED TO ASSIST IN RELATING GEOGRAPHIC FEATURES BASED ON ASSESSOR MAPS, PARCEL MAPS AND FINAL PLATS CURRENTLY AVAILABLE. THIS PRODUCT IS BEING PRESENTED ON AN "AS-IS" BASIS FOR GRAPHICAL PRESENTATION ONLY. THE CITY OF BULLHEAD CITY ASSUMES NO LIABILITY FOR DAMAGES ARISING FROM ERRORS OR OMISSIONS.

Revised 1/13/06